

This drawing has been prepared for the use of AECOM's client. It may not be used, modified, reproduced or relied upon by third parties, except as agreed by AECOM or as required by law. AECOM accepts no responsibility, and denies any liability, whatsoever, to any party that uses or relies on this drawing without AECOM's express written consent. All measurements must be obtained from the staked dimensions.

PROJECT  
Gate Burton Energy Park






## CLIENT



## CONSULTANT

AECOM Limited  
Sunley House  
4 Bedford Park  
Surrey, CR0 2AP, UK  
[www.aecom.com](http://www.aecom.com)

## LEGEND

-  Solar PV Site  
 Grid Connection Corridor Options  
 1km Buffer  
 Flood Zone 2  
 Flood Zone 3

## NOTES

Contains OS data © Crown Copyright and database right 2020. © Environment Agency copyright and/or database right 2018. All rights reserved. Some features of this map are based on digital spatial data from the Centre for Ecology & Hydrology, © NERC (CEH). © Crown copyright and database rights 2018 Ordnance Survey 100024198.

## ISSUE PURPOSE

EIA Scoping Report

**PROJECT NUMBER**

60664324

**FIGURE TITLE**

## Fluvial Flood Risk

## FIGURE NUMBER

Figure 9-2