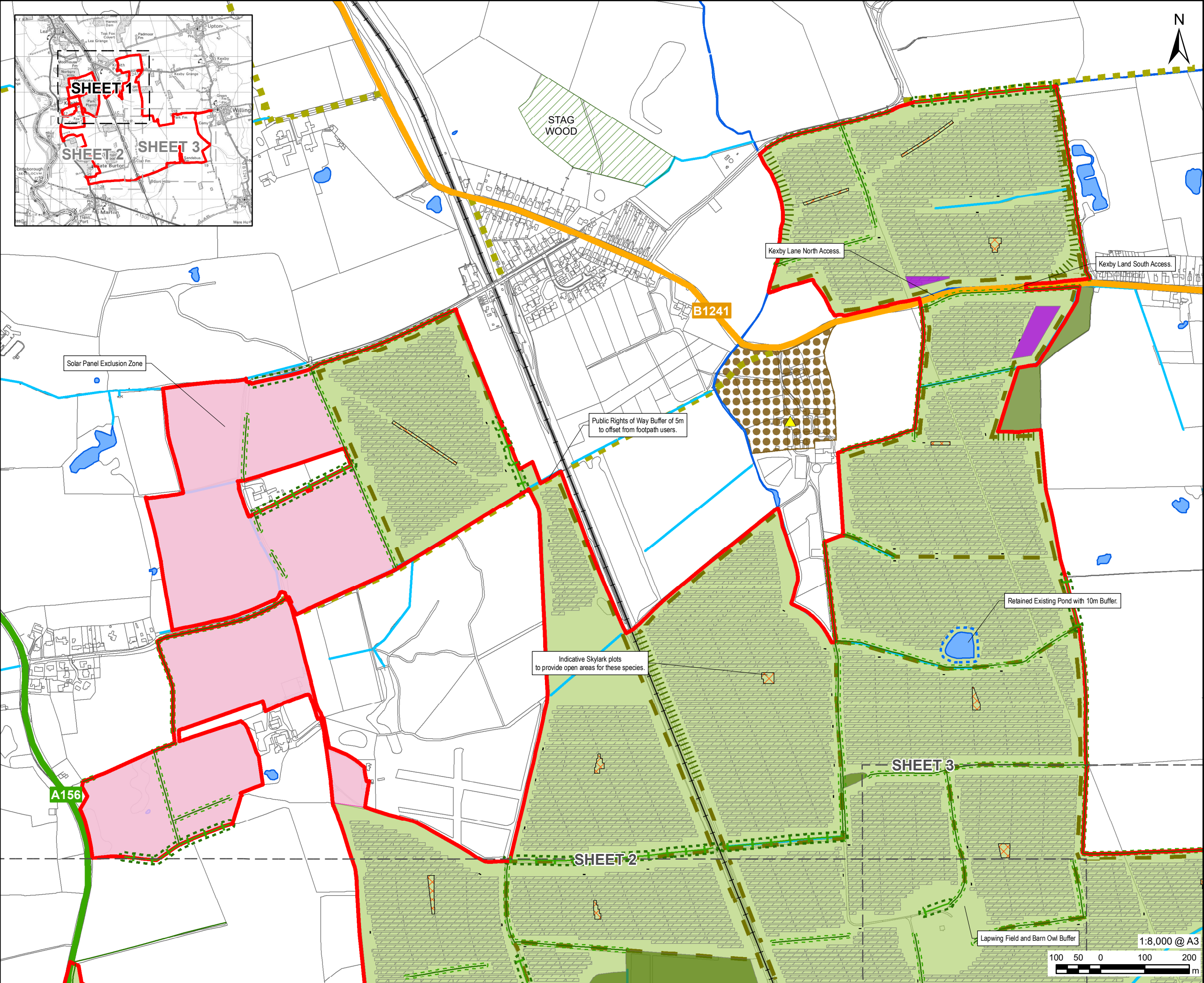


Revision: 01 Drawn: VC Checked: RW Approved: WB Date: 2022-06-08
Filename: \\na.aecom.net.com\fs\EME\ACroydon\UKCRD1\Legacy\UKCRD1\FP001-V1\IE\projects\general\GIS\Projects\Gate Burton Energy Park\02_Maps\PEIR\Chapter 02 - The Scheme\SCH_Peir_Figure2_4_ImpactsPlan_A3.mxd



AECOM

PROJECT

Gate Burton Energy Park

CLIENT

Gate Burton
ENERGY PARK

CONSULTANT

AECOM Limited
Sunley House
4 Bedford Park
Surrey, CR0 2AP, UK
www.aecom.com

LEGEND

- Solar and Energy Storage Park
- Solar Panel Exclusion Zone
- Solar Panel
- Indicative Skylark Plots
- Construction Compound
- Transformer Station

Proposed Mitigation/Enhancement

- Proposed or Strengthened Hedgerow
- Tree and Shrub Belt Planting
- Proposed Species Rich Grassland
- Hedge with Trees - 10m Buffer

EcoConstraintsBuffer

- Other Hedge - 5m Buffer
- Waterbody - 10m Buffer

Existing Infrastructure/Features

- A Road
- B Road
- Public Right of Way
- Railway
- Ordinary Watercourse
- Existing Hedgerow with Trees
- Existing Hedgerow
- Existing Woodland
- Waterbody/Watercourse

Environmental Designations

- Grade II Listed Building
- Ancient Woodland
- Scheduled Monument

NOTES

This is an indicative preliminary layout plan for the purposes of statutory consultation and is subject to change. Refer to PEI Report 'Chapter 2: The Scheme' for further information.

ISSUE PURPOSE

PEI Report

PROJECT NUMBER

60664324


FIGURE TITLE

Indicative Site Layout Plan For
Consultation
Sheet 1 of 3

FIGURE NUMBER

Figure 2-4






PROJECT

Gate Burton Energy Park

CLIENT









Gate Burton

ENERGY PARK







CONSULTANT

AECOM Limited
 Sunley House
 4 Bedford Park
 Surrey, CR0 2AP, UK
www.aecom.com


LEGEND

	Solar and Energy Storage Park
	Solar Panel Exclusion Zone
	Solar Panel
	Indicative Skylark Plots
	Construction Compound
	Transformer Station











Proposed Mitigation/Enhancement

	Proposed or Strengthened Hedgerow
	Tree and Shrub Belt Planting
	Proposed Species Rich Grassland
	Ancient Woodland 20m Buffer
	Heritage Setting Buffer
	Hedge with Trees - 10m Buffer




EcoConstraintsBuffer

	Other Hedge - 5m Buffer
---	-------------------------

Existing Infrastructure/Features

	A Road
	Public Right of Way
	Railway
	Main River
	Ordinary Watercourse
	Existing Hedgerow with Trees
	Existing Hedgerow
	Existing Woodland
	Substation and BESS
	Waterbody/Watercourse

Environmental Designations

	Grade II* Listed Building
	Grade II Listed Building
	Ancient Woodland

NOTES

This is an indicative preliminary layout plan for the purposes of statutory consultation and is subject to change. Refer to PEI Report 'Chapter 2: The Scheme' for further information.

ISSUE PURPOSE

PEI Report

PROJECT NUMBER

60664324

FIGURE TITLE

Indicative Site Layout Plan For Consultation
 Sheet 2 of 3

FIGURE NUMBER

Figure 2-4



Figure 2-4